



EAS
ENVI ANALYTICS SYMPOSIUM

Geospatial Analytics for Anti-Money Laundering & Counter Threat Finance Investigations

Dan Steiner

Adjunct Faculty, Penn State University & Owner, Orion Mapping

DanSteiner@OrionMappingLLC.com

Mitigate the Threat



Q: What actions should a financial organization take in finding, freezing, and forfeiting criminally derived income and assets?

- Anti-Money Laundering (AML)
- Counter Threat Finance (CTF)
- Transactions = relationships between entities

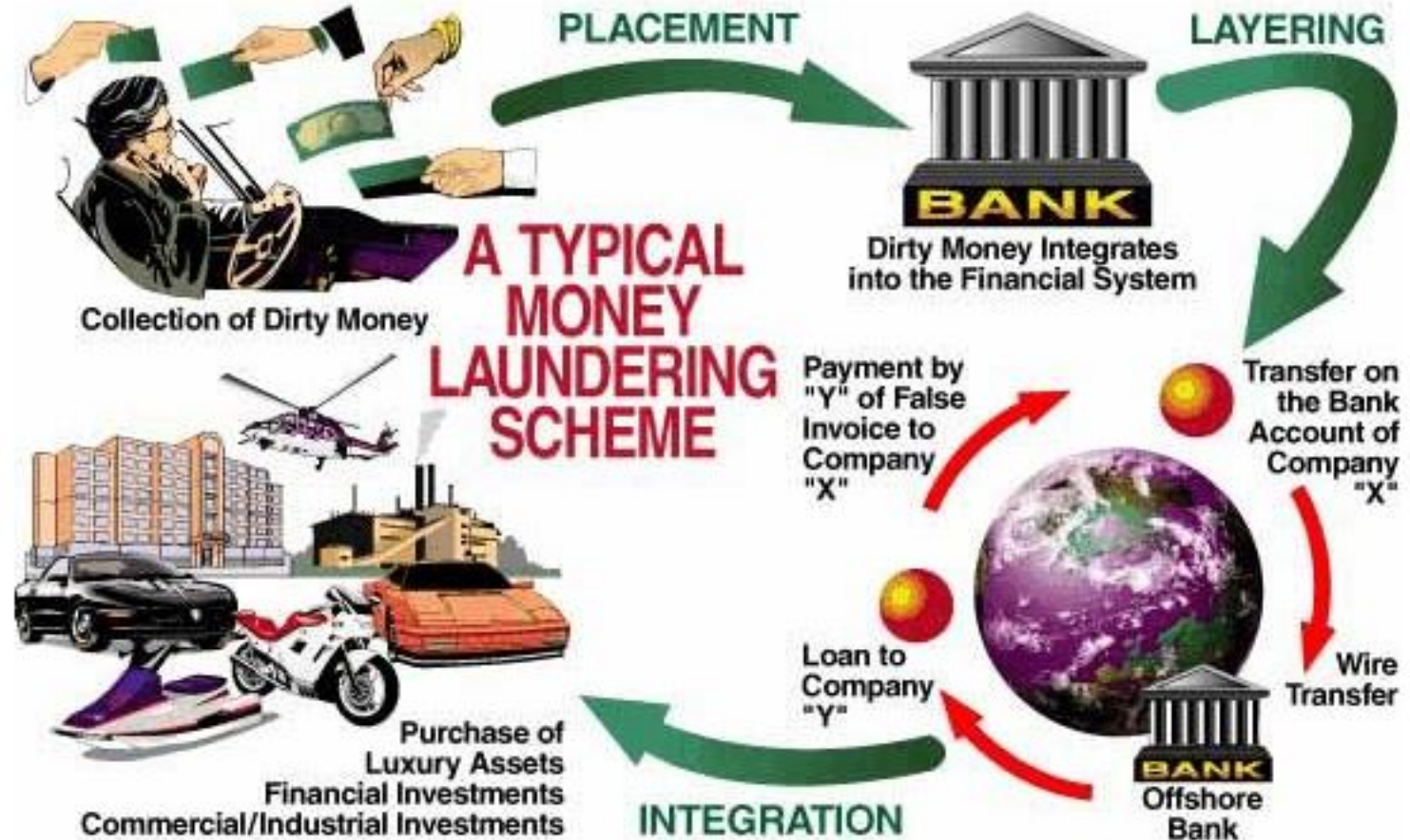
Typical Cash Money Laundering Scheme



Collection of Illicit Money



1. Placement
2. Layering
3. Integration



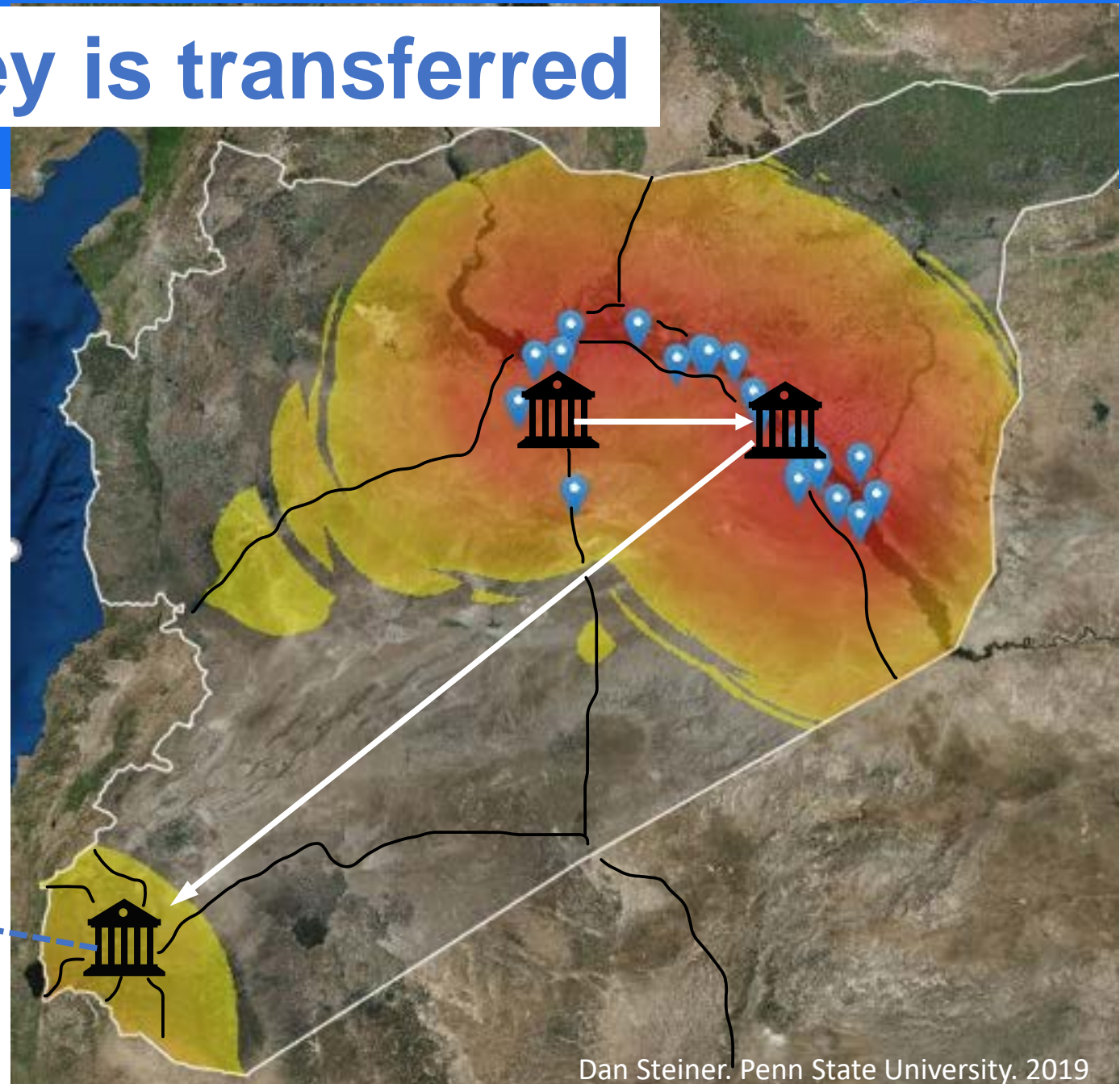
More than just money is transferred

High Value Transactions

- Cash & Currency
- Antiquities, Artwork
- Real Estate

How to handle Banking
Anomalies?

Bitcoin ... Digital Currency?



Dan Steiner. Penn State University. 2019

Financial Transactions



Originator

FIs

A	B	C	D	E	F	G	H	I	J	K	L	M	
Transaction Number	Date	Amount	Originator	Originator Acct Number	Beneficiary	Beneficiary Acct Number	Remittance Ref	Payment Type	Originator Bank	Originator Address 1	Originator Address 2	Originator Country Code	Beneficiary Bank
12345	1/29/2019	75	Jay McCabe	1234568	Gillbert L McCabe	1234566	Car Re-Pay 34 of 40 almst done thnx	Mobile Debit Card	Banco Falso	Pennypacker	State College PA	US	Banco Falso
12344	1/29/2019	235	Jay McCabe	1234568	Food Tow				Banco Falso	Pennypacker Hall	State College PA	USA	Fals Bank
12355	1/29/2019	200	Jay McCabe	1234568	EZPARK			Check	Banco Falso	Penny Packer HI Rm 12	State College	USA	Big Bank
13355	1/29/2019	2500	Jay McCabe	1234568	BitFake	7899990	Vacuum Sales	Wire	Banco Falso	PennyPackery Hall Room 12	State College		Apomimisi Bank Astoria
13445	1/29/2019	2500	Jay McCabe	1234568	BitFake	7899990	Vacuum Sales	Wire	Banco Falso	PennyPackery Hall Room 12b	United States		Apomimisi Bank Astoria
13656	1/29/2019	2500	Jay McCabe	1234568	PhonyCoin	7899991	Vacuum Sales	Wire	Banco Falso	Penny Packer Hall Room 122b	PA	USA	Apomimisi Bank Astoria
13899	1/29/2019	2000	Jay McCabe	1234568	PhonyCoin	9988046	Vacuum Sales	Wire	Banco Falso	PennyPacker	Room 12bg	USA	Apomimisi Bank Astoria
14011	1/29/2019	500	Jerry M Claxton	9988046	Jay McCabe	1234568	Acct Redist Noise Violation Ticket Srry	Wire	Apomimisi Bank Astoria	Grecineku leala	Riga	LV	Banco Falso
15032	1/29/2019	89	Jay McCabe	1234568	Gillbert L McCabe	1234566		Mobile	Banco Falso	Penny Packer HI Rm 12	State College	USA	Banco Falso
16022	1/30/2019	2500	Jay McCabe	1234568	BitFake	7899990	Fridge Sale	Wire	Banco Falso	Penny Packer HI Rm 12	Stat		Apomimisi Bank Astoria

Beneficiary

Payment Notes

Domestic & International

Space & Time

Financial Data is Geospatial Data

- People
- FIs
- Financial Link-Network
- Transactions



- Risks
- Proximities
- Unusual Activity
- Large Amounts of xxxx

“Know Your Customer” & Verify Client Identities

Geospatial Analysis



Method

Descriptive

Real Time

Predictive

Prescriptive

Analytic Question

What happened?

What is happening now?

What could happen? Likelihood?

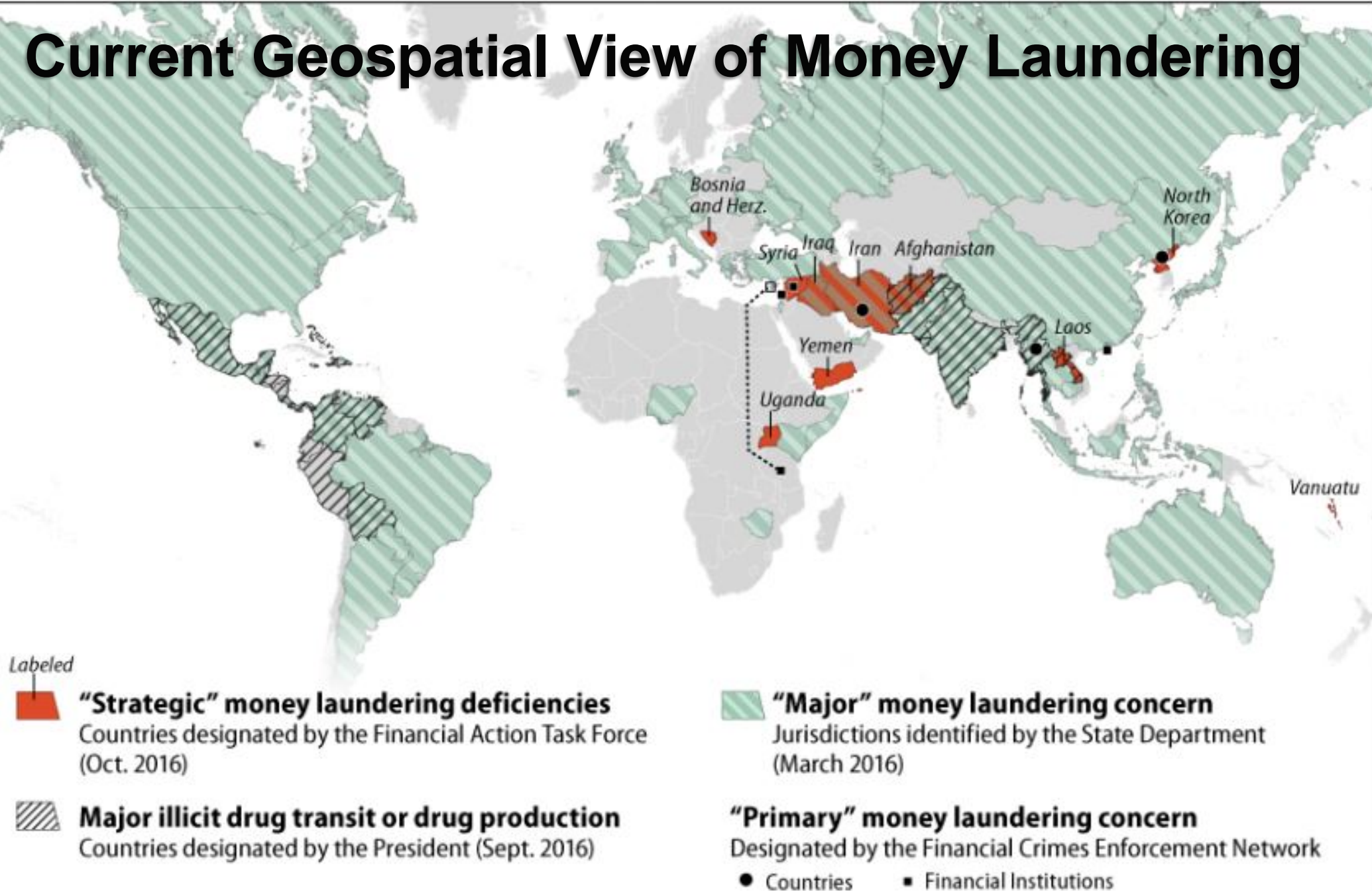
What should we do?

Data Collection & Management



- Georeferenced data & Data enrichment
- Imagery, where relevant
- Geospatial information
- Regulatory & International Organizations
 - ✓ Dep't Homeland Security, FBI, State Department
 - ✓ Financial Action Task Force (FATF)

Current Geospatial View of Money Laundering



Geospatial Analysis



Detection and Visualization Techniques

1. Outliers or Anomalies
2. Colocation Patterns
3. Hotspot – Clustering Statistics
4. Teleconnection
5. Predictions

Outliers & Anomalies

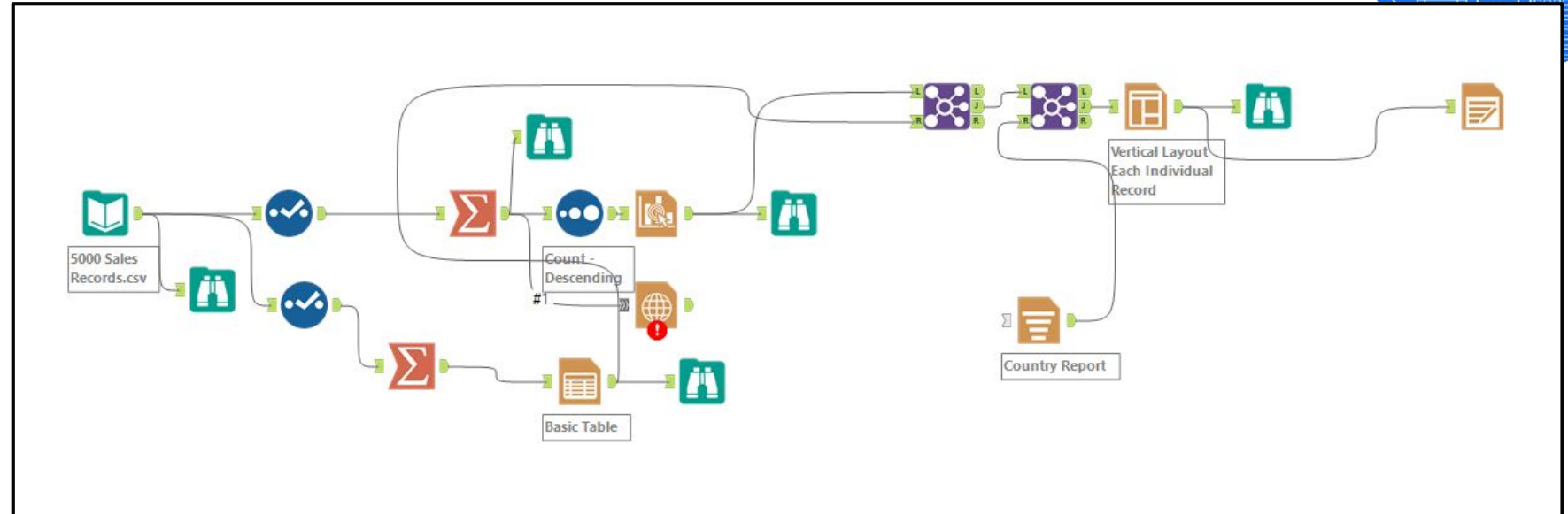


- Patterns
- Risk Areas
- R Statistics

Colocation Technique



Alteryx
Analytics
Platform

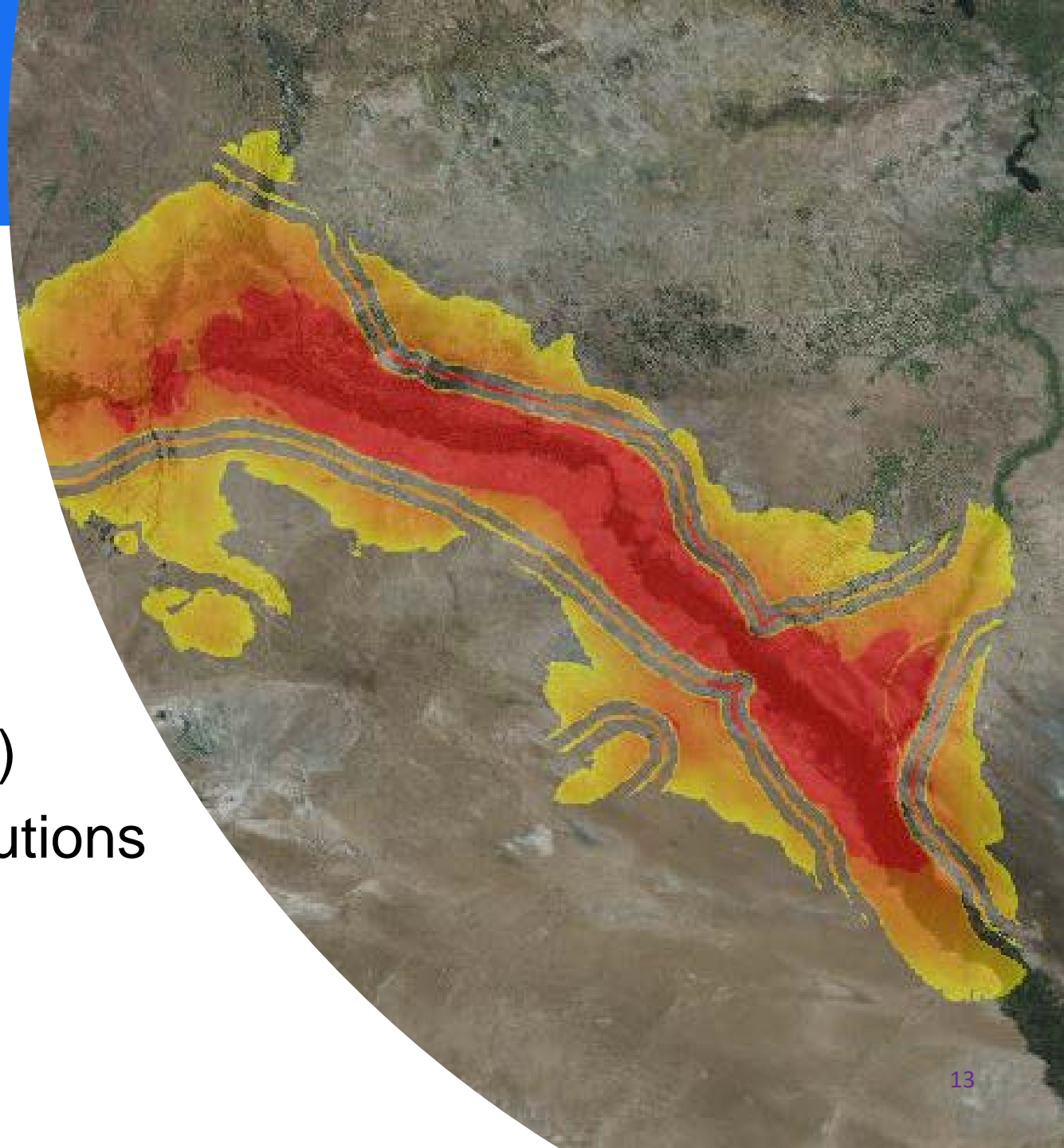


Modeling with Structured & Unstructured Data

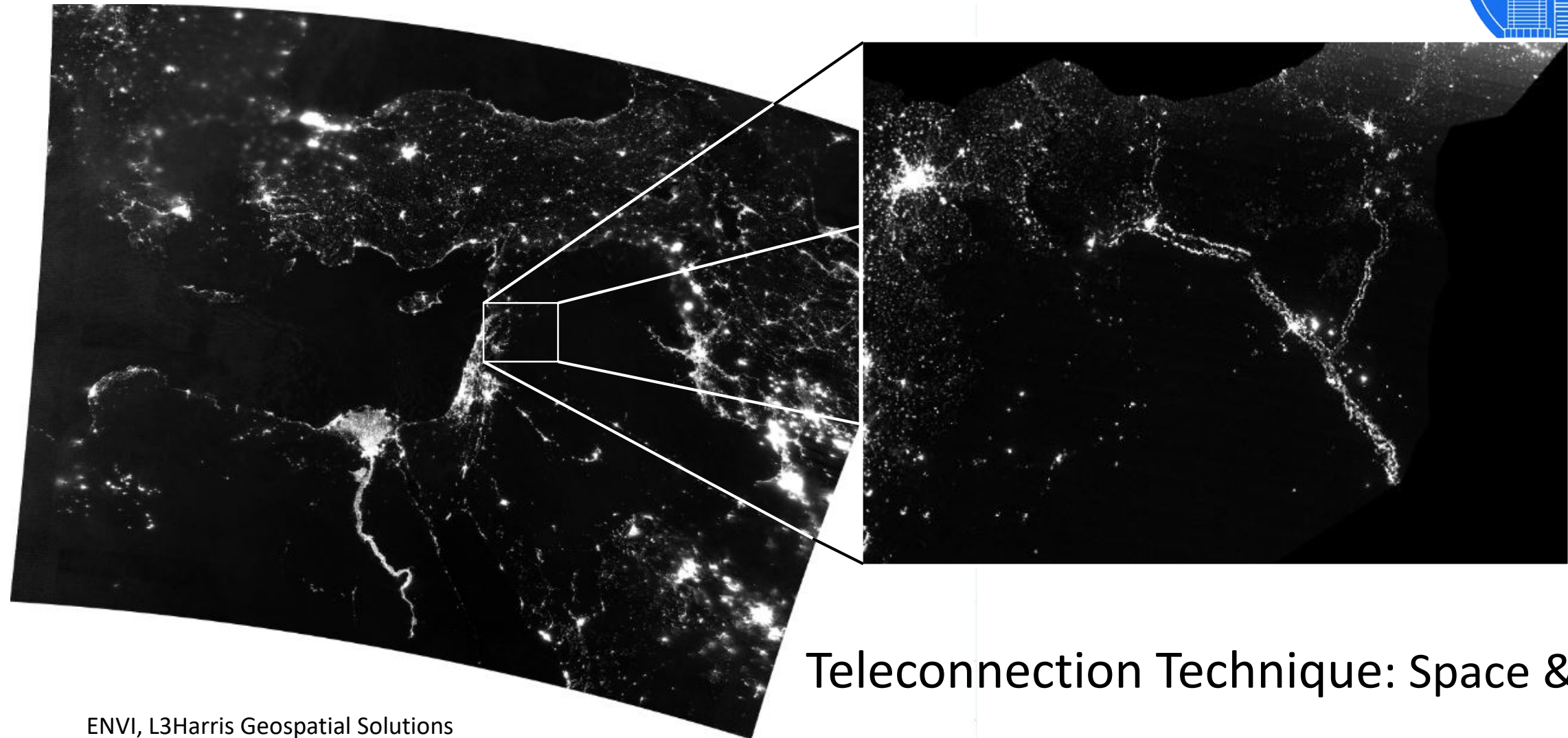
- Link Networking
- Statistical Evaluation & Significance
- Fraud Analysis
- Geospatial Patterns

Hotspot Detection

-
- Corridors
 - Funding Streams
 - Geospatial Information
 - Activity-Based Intelligence (ABI)
 - Risks to Nearby Financial Institutions

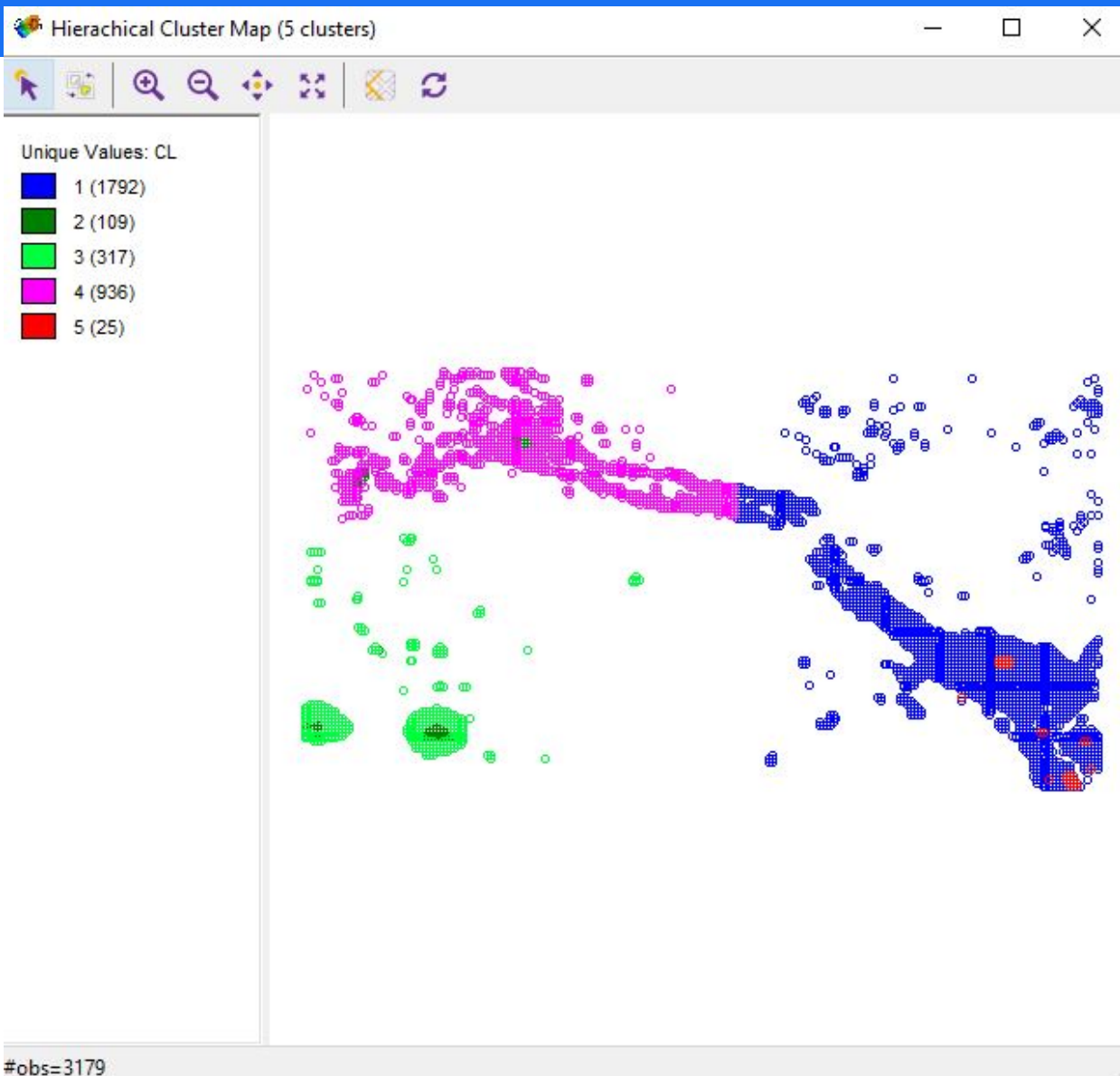


Using ENVI® to Rectify VIIRS Imagery



Teleconnection Technique: Space & Time

Predictions



Input:

Select Variables

- pointid
- grid_code
- Lat
- Long
- CL
- Change_Class

☐ Use geometric centroids

Weighting: 0 1 1

Parameters:

Transformation: Standardize

Method: Complete-linkage

Distance Function: Euclidean

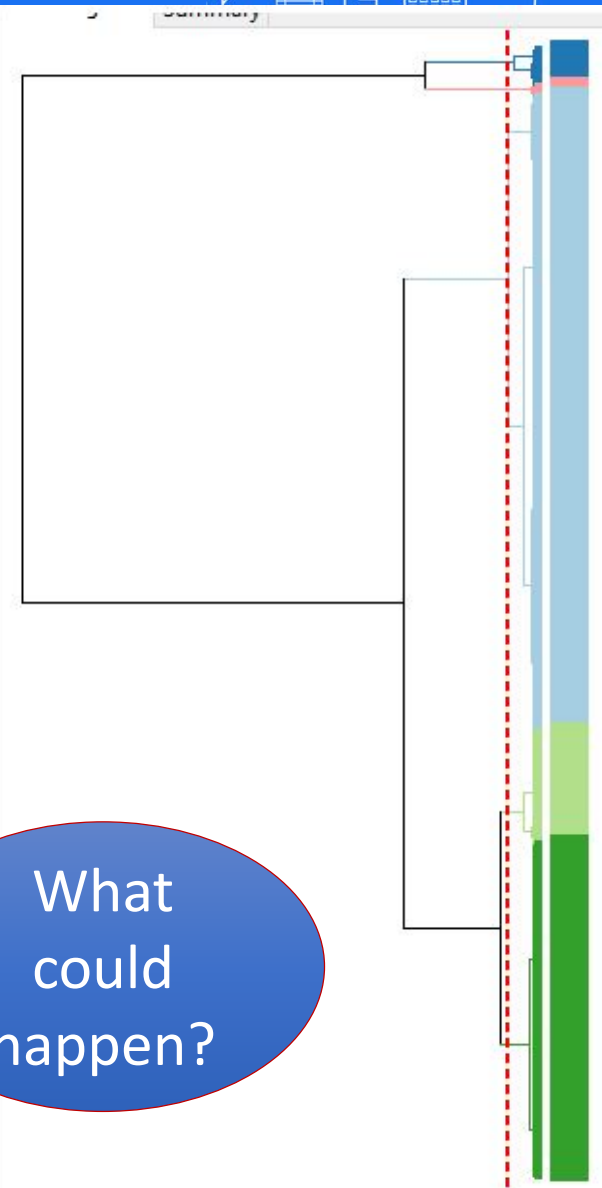
Output:

Number of Clusters: 5

Save Cluster in Field: CL

Run Save/Show Map Close

What
could
happen?

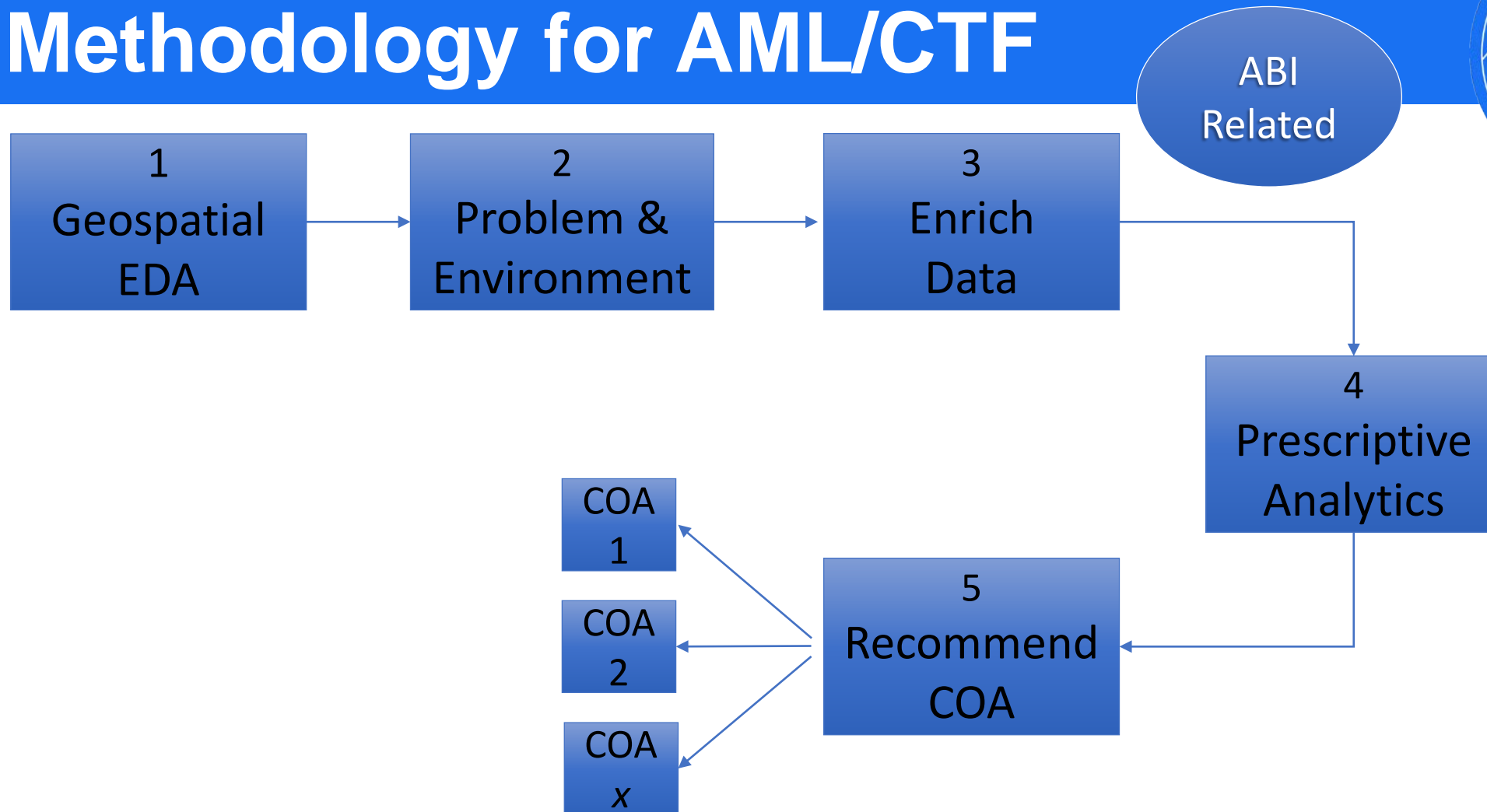


Lat: 35°20'18"N

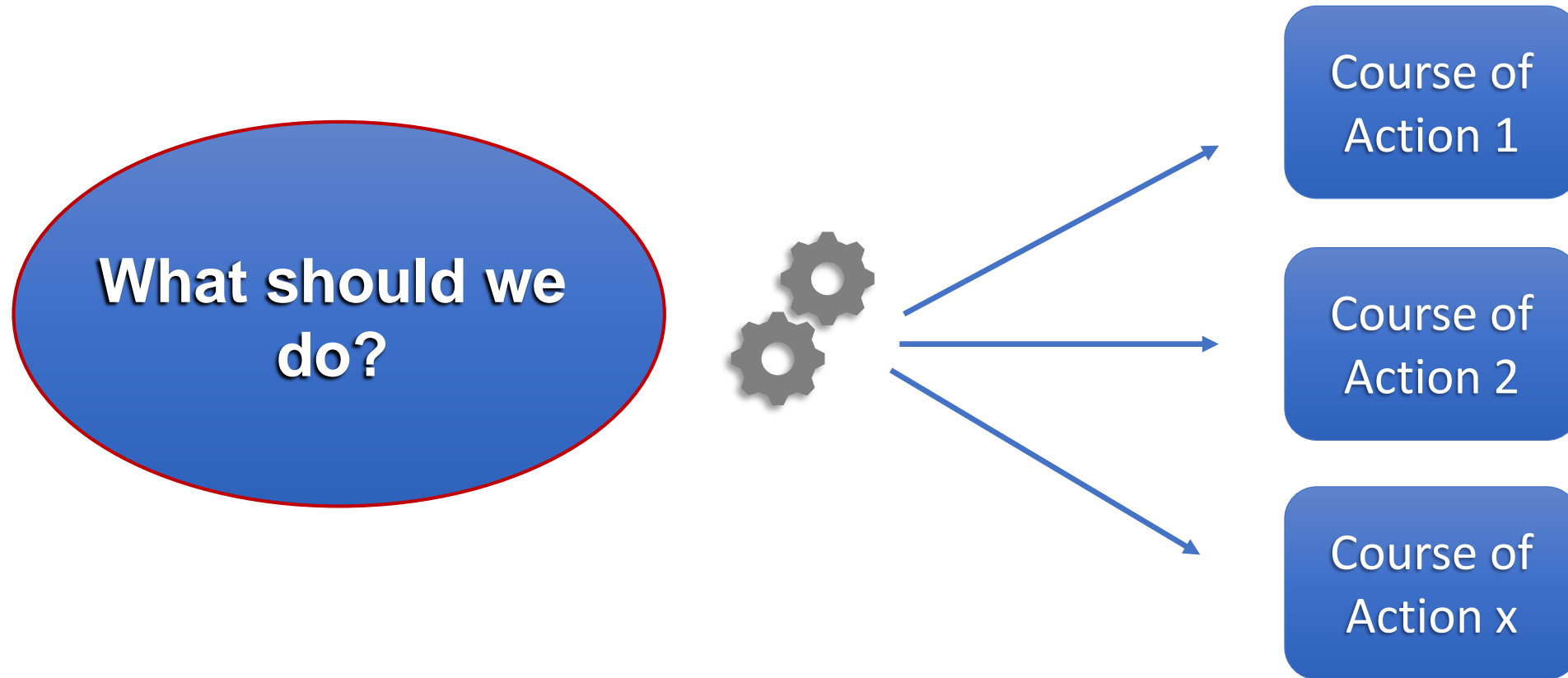


Applying Prescriptive Analytics to AML / CTF Investigations

Geospatial Analysis Methodology for AML/CTF



Prescriptive Analytics: Advise on possible outcomes



Dan Steiner

Penn State University & Orion Mapping

DanSteiner@OrionMappingLLC.com