



**View.
Collaborate.
Solve.**




ENVI[®] Connect

A Web Application to Easily Work Together and Solve Geospatial Problems.

ENVI Connect lets users quickly discover, visualize, and extract information from geospatial data as well as generate products. ENVI Connect increases and simplifies collaboration for experts and non-experts, extending the scientific reach across an organization.



Work As A Team to More Effectively Tackle Problems with Geospatial Data



Imagery Experts

Imagery experts can perform advanced analysis and create imagery products, or create image processing workflows, and add them to ENVI Connect.



Analysts

Analysts can access products created by imagery experts and other analysts. They can easily perform literal or non-literal analysis to create products and generate insights – running analytics is as simple as selecting the data and hitting “go.”



Decision Makers

Decision makers can easily access and review results to make informed decisions.

Explore the Many Uses of ENVI Connect

Work With Imagery



ENVI Connect is a web application for working with, analyzing, and reporting on imagery.

Find and Discover Data



ENVI Connect comes with its own catalog or allows users to connect to ArcGIS Image Server.

Visualize Data



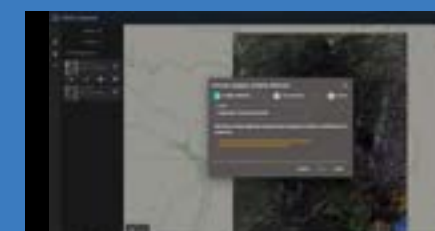
With ENVI Connect users can view multiple images at once, toggle layers on and off, and adjust the display of images.

Perform Literal Image Exploitation



Users can perform literal analysis such as finding, recognizing, counting, and measuring features. Annotations can easily be added.

Perform Non-Literal Image Exploitation




Automated analytics are single click or minimal click: pick your imagery, pick your analytic, and hit “go.” There are no parameters to set, and very little training required.

Generate Products



Easily export work from ENVI Connect into other formats like PowerPoint.

Perform QA/QC



The work you do in ENVI Connect is saved allowing others to build upon your insights.

Collaborate With Others



ENVI Connect was built to enable people to work together. Using its centralized data store, ENVI Connect allows groups of people to process imagery, perform analysis, and share results.

ENVI Connect is easy to use and brings image science to non-imagery experts without the need for training.

ENVI® Connect



[NV5GeospatialSoftware.com](https://www.nv5geospatialsoftware.com)

© 2023 NV5 Geospatial Solutions, Inc. | 11/23 AL
Non-Export Controlled Information.

NV5 is a leading provider of technology, conformity assessment, and consulting solutions for public and private sector clients supporting infrastructure, utility, and building assets and systems. The Company primarily focuses on six business verticals: testing, inspection & consulting, infrastructure support services, utility services, buildings & owner representation, environmental health sciences, and geospatial technology services.

